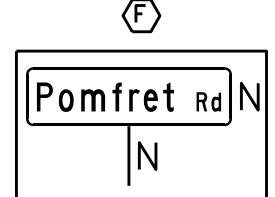
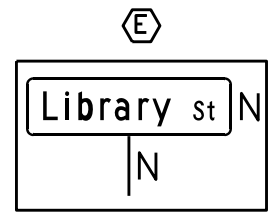
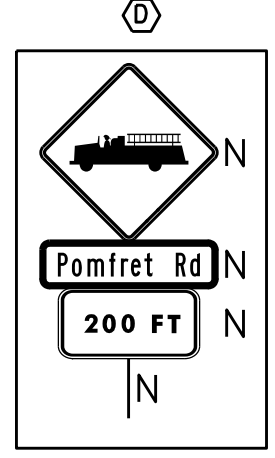
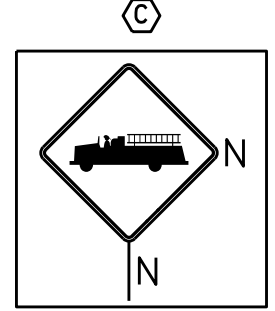

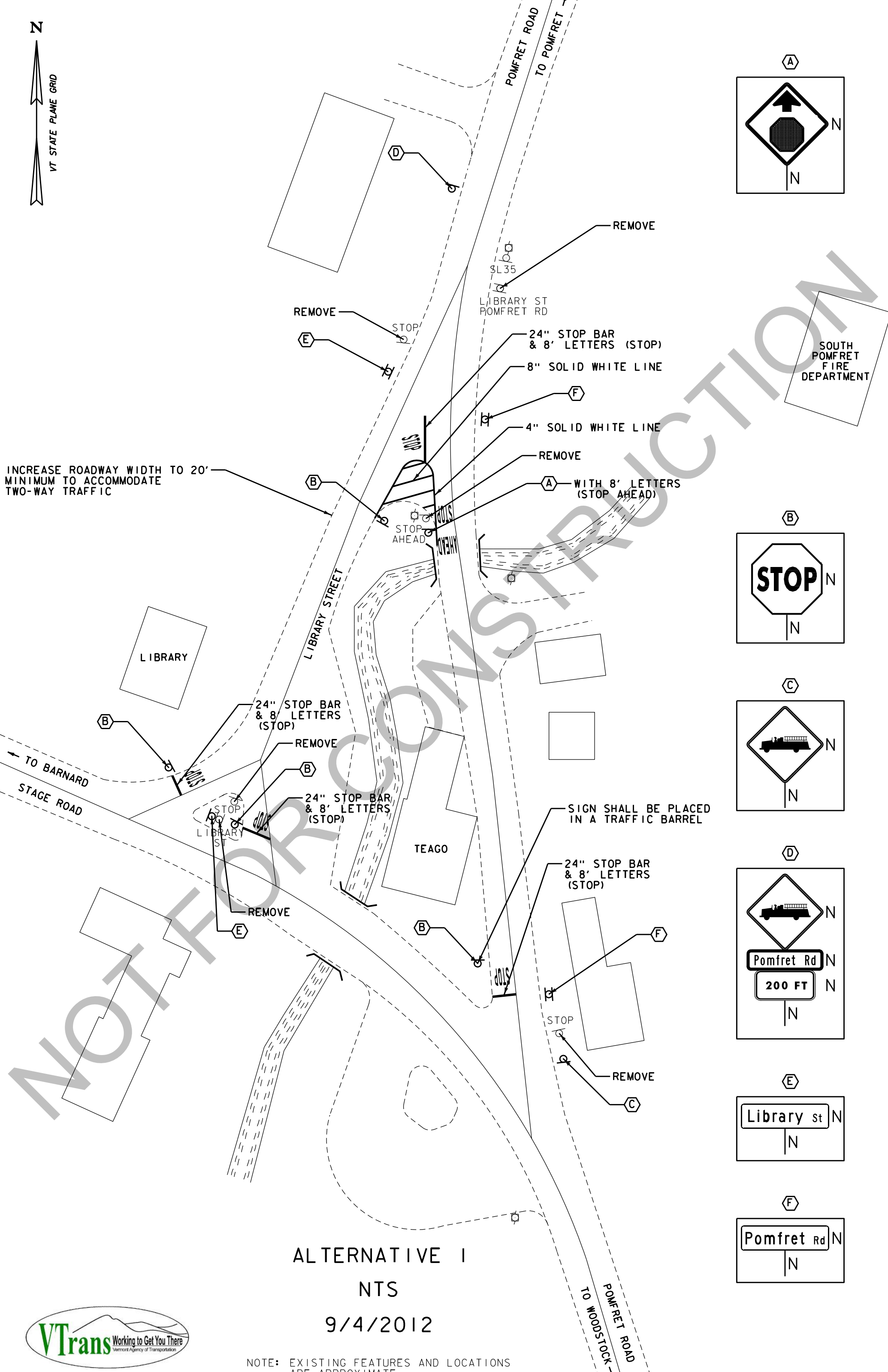


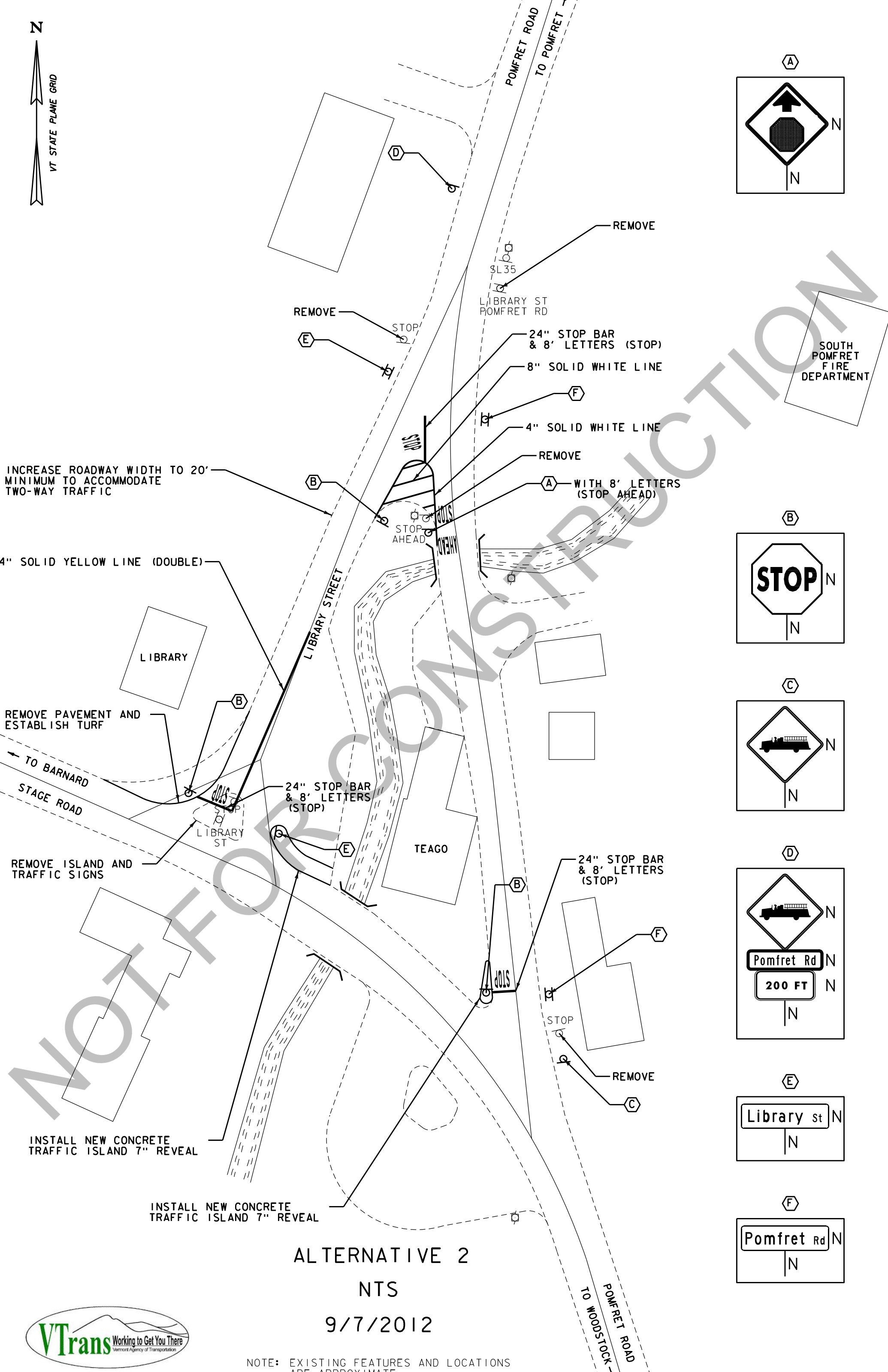


INCREASE ROADWAY WIDTH TO 20' MINIMUM TO ACCOMMODATE TWO-WAY TRAFFIC



ALTERNATIVE I  
NTS  
9/4/2012



NOTE: EXISTING FEATURES AND LOCATIONS ARE APPROXIMATE



INCREASE ROADWAY WIDTH TO 20' MINIMUM TO ACCOMMODATE TWO-WAY TRAFFIC

4" SOLID YELLOW LINE (DOUBLE)

REMOVE PAVEMENT AND ESTABLISH TURF

TO BARNARD STAGE ROAD

REMOVE ISLAND AND TRAFFIC SIGNS

INSTALL NEW CONCRETE TRAFFIC ISLAND 7" REVEAL

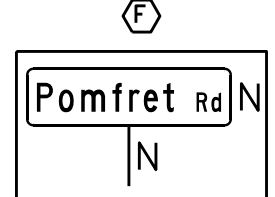
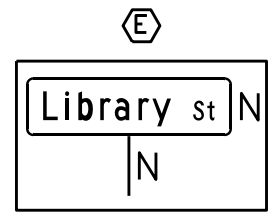
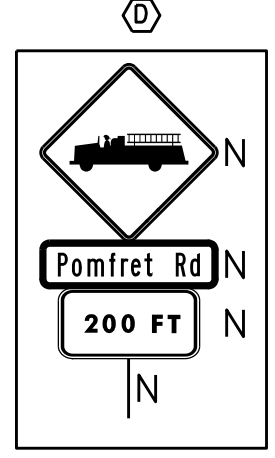
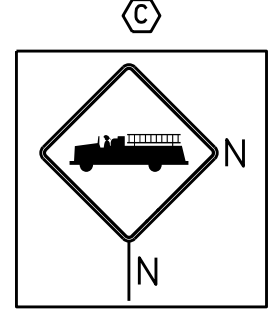

INSTALL NEW CONCRETE TRAFFIC ISLAND 7" REVEAL

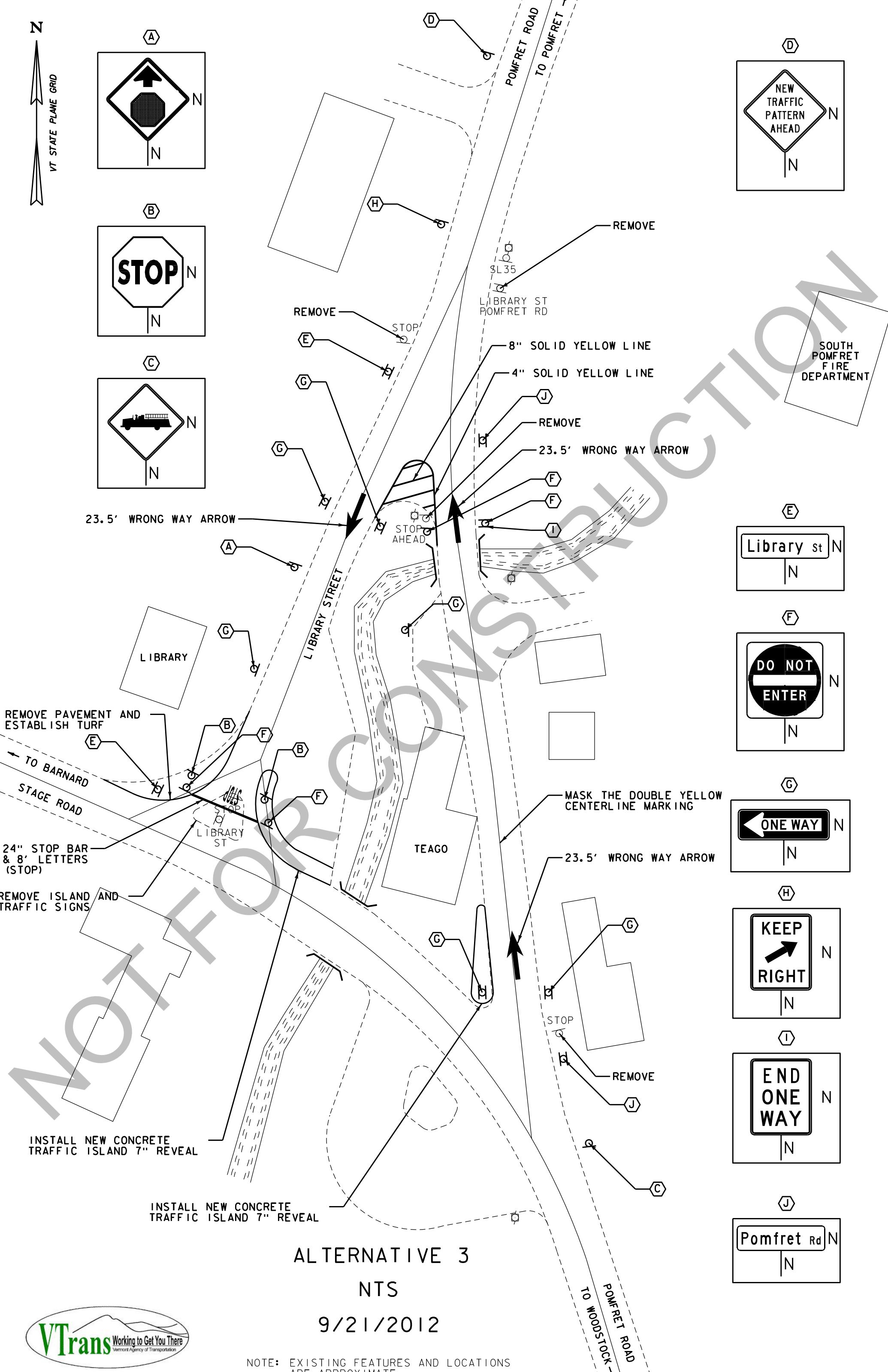
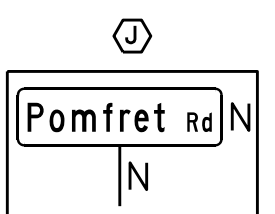
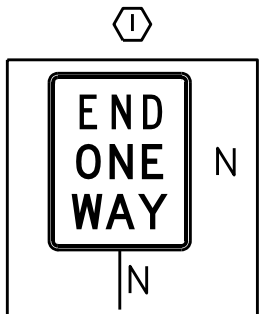

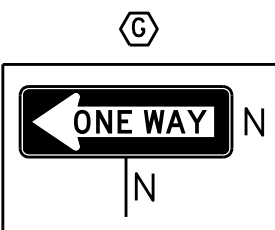
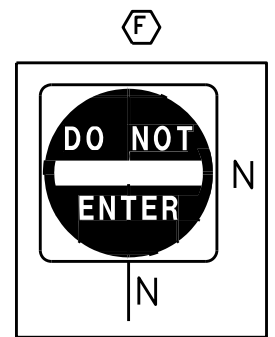
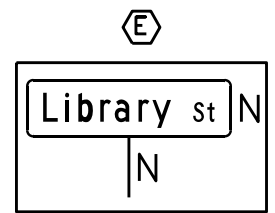
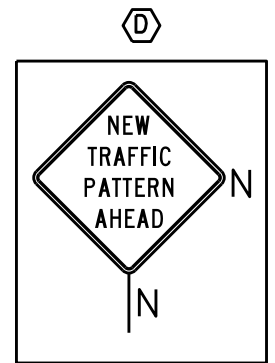



### ALTERNATIVE 2

### NTS

### 9/7/2012

NOTE: EXISTING FEATURES AND LOCATIONS ARE APPROXIMATE





23.5' WRONG WAY ARROW

REMOVE

STOP

LIBRARY ST  
POMFRET RD

SL35

REMOVE

8" SOLID YELLOW LINE

4" SOLID YELLOW LINE

REMOVE

23.5' WRONG WAY ARROW

STOP  
AHEAD

LIBRARY

TEAGO

REMOVE PAVEMENT AND  
ESTABLISH TURF

TO BARNARD  
STAGE ROAD

24" STOP BAR  
& 8' LETTERS  
(STOP)

REMOVE ISLAND  
AND  
TRAFFIC SIGNS

MASK THE DOUBLE YELLOW  
CENTERLINE MARKING

23.5' WRONG WAY ARROW

STOP

REMOVE

INSTALL NEW CONCRETE  
TRAFFIC ISLAND 7" REVEAL

INSTALL NEW CONCRETE  
TRAFFIC ISLAND 7" REVEAL

ALTERNATIVE 3

NTS

9/21/2012



NOTE: EXISTING FEATURES AND LOCATIONS  
ARE APPROXIMATE

SOUTH  
POMFRET  
FIRE  
DEPARTMENT